Appendix E Table of Contents

Puget Sound Chinook ESU 2

Puget Sound Coho ESU 3

Puget Sound Cutthroat ESU 4

Puget Sound Steelhead ESU 5

PUGET SOUND
CHINOOK SALMON ESU

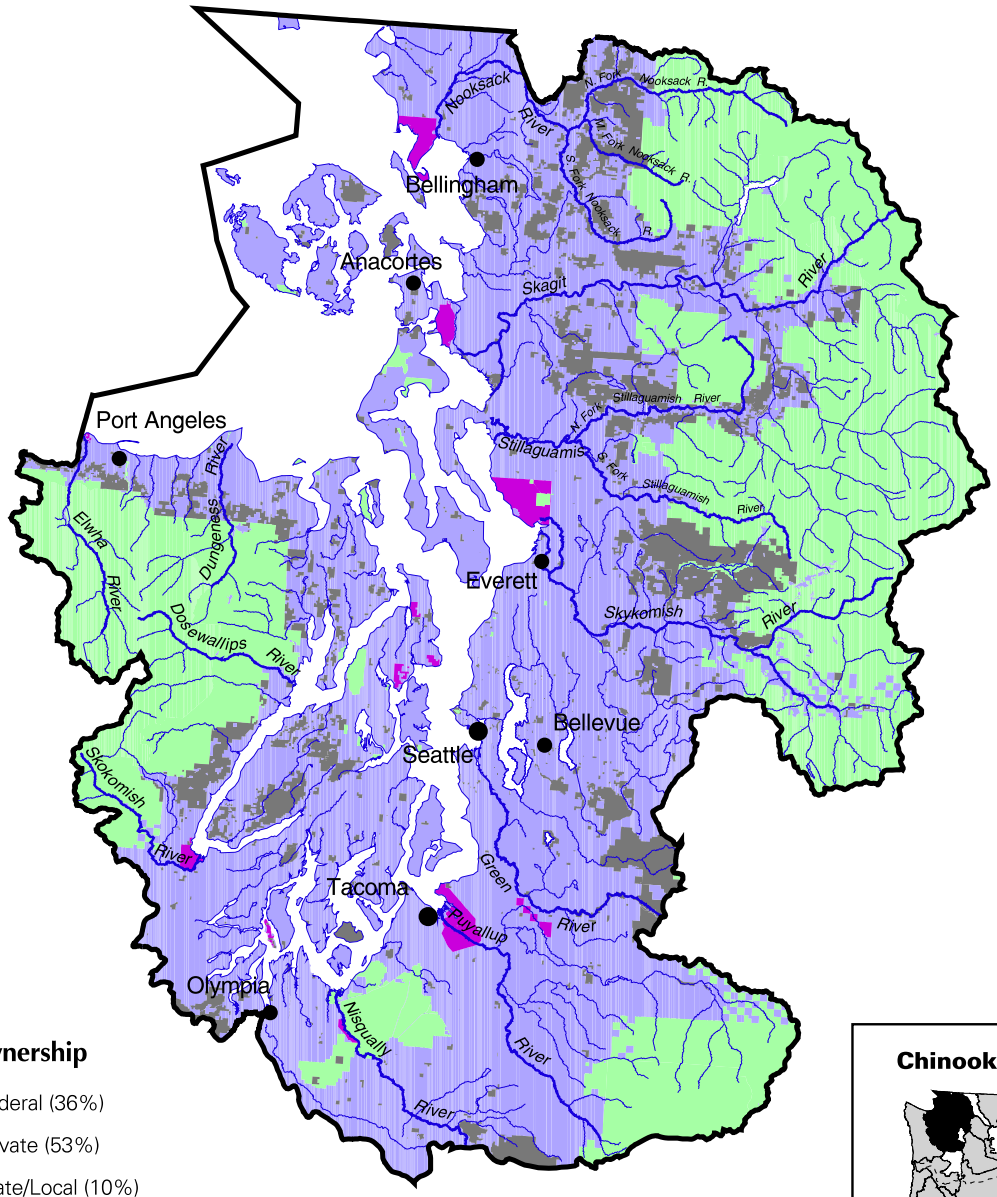

Land Ownership

- Federal (36%)
- Private (53%)
- State/Local (10%)
- Tribal (1%)

Note: Map is for general reference only.

United States Department of Commerce
National Oceanic & Atmospheric Administration
NATIONAL MARINE FISHERIES SERVICE
HABITAT CONSERVATION DIVISION
525 N.E. Oregon St., Suite 410
Portland , OR 97232
Tel (503) 231-2223

Scale:

10 0 10 20 30 Miles

10 0 10 20 30 Kilometers

MAP DATE: 2/11/99

CREATED BY: D.H.
HCDGIS\RGN\WS\STONE\CHIN

Chinook Salmon ESUs

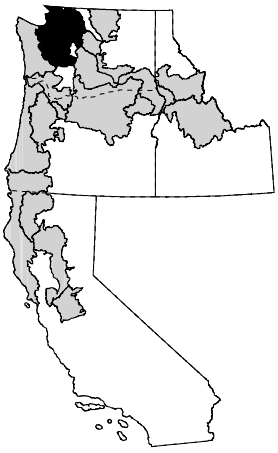

PUGET SOUND
COHO SALMON ESU

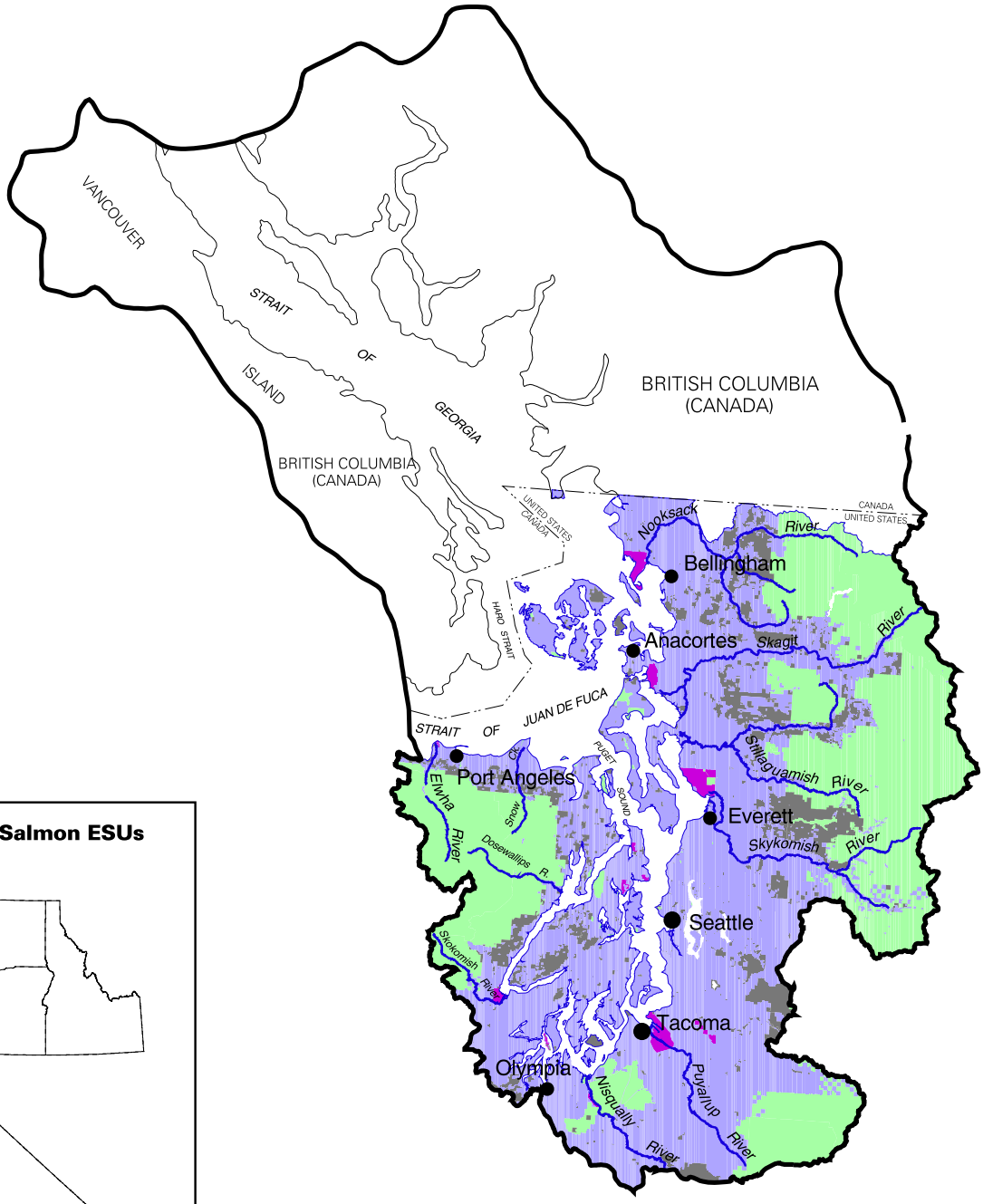

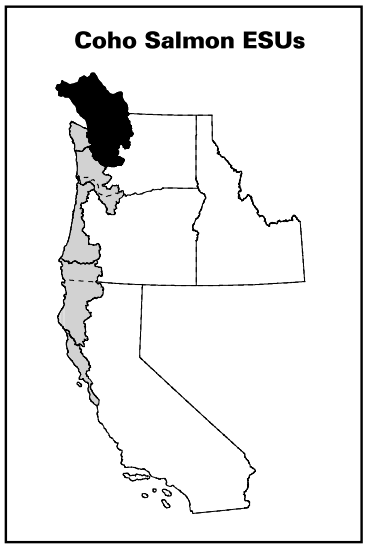

Land Ownership

- Federal (36%)
- Private (53%)
- State/Local (10%)
- Tribal (1%)

United States Department of Commerce
National Oceanic & Atmospheric Administration
NATIONAL MARINE FISHERIES SERVICE
HABITAT CONSERVATION DIVISION
525 N.E. Oregon St., Suite 410
Portland , OR 97232
Tel (503) 231-2223

Scale:

10 0 10 20 30 40 50 Miles

10 0 10 20 30 40 50 Kilometers

MAP DATE: 2/11/99

CREATED BY: D.H.
HCDGIS\RGN\WS\STONE\CHIN

Note: Map is for general reference only.

PUGET SOUND
CUTTHROAT TROUT ESU

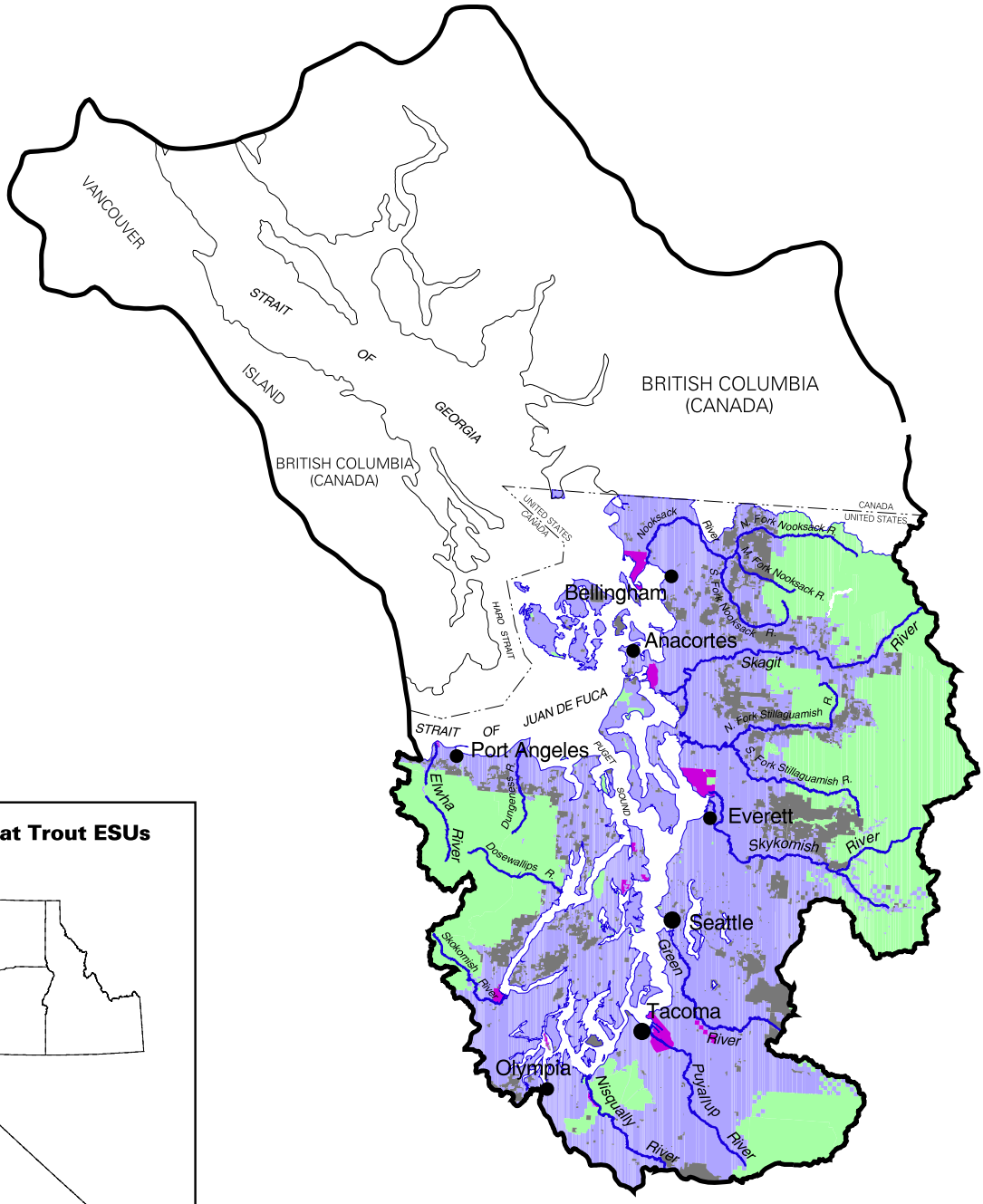

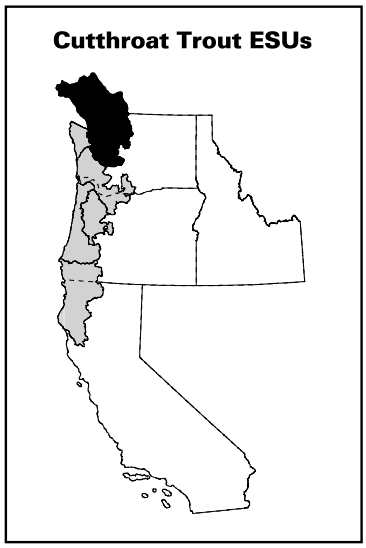

Land Ownership

- Federal (36%)
- Private (53%)
- State/Local (10%)
- Tribal (1%)

United States Department of Commerce
National Oceanic & Atmospheric Administration
NATIONAL MARINE FISHERIES SERVICE
HABITAT CONSERVATION DIVISION
525 N.E. Oregon St., Suite 410
Portland , OR 97232
Tel (503) 231-2223

Scale:

10 0 10 20 30 40 50 Miles

10 0 10 20 30 40 50 Kilometers

MAP DATE: 2/11/99

CREATED BY: D.H.
HCDGIS\RGN\WS\STONE\CUTT\

Note: Map is for general reference only.

PUGET SOUND STEELHEAD ESU

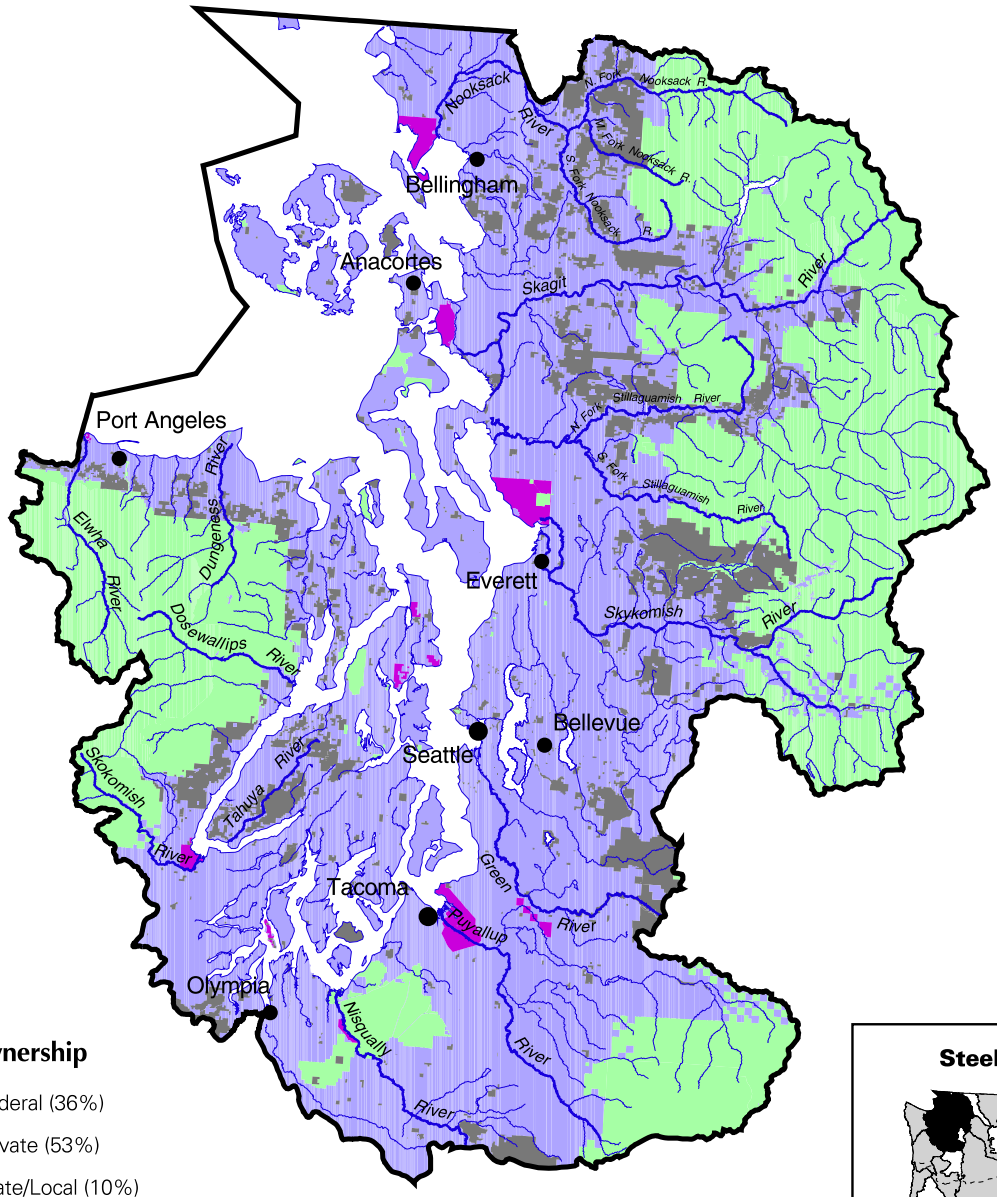

Land Ownership

- Federal (36%)
- Private (53%)
- State/Local (10%)
- Tribal (1%)

Note: Map is for general reference only.

United States Department of Commerce
National Oceanic & Atmospheric Administration
NATIONAL MARINE FISHERIES SERVICE
HABITAT CONSERVATION DIVISION
525 N.E. Oregon St., Suite 410
Portland , OR 97232
Tel (503) 231-2223

Scale:

10 0 10 20 30 Miles

10 0 10 20 30 Kilometers

MAP DATE: 2/11/99

CREATED BY: D.H.
HCDGIS\RGN\WS\STONE\STEEL
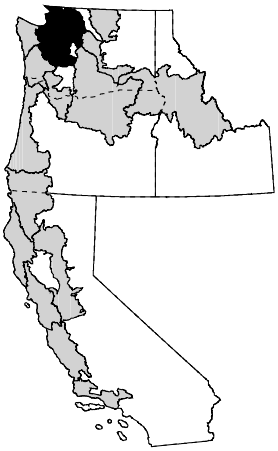
Steelhead ESUs